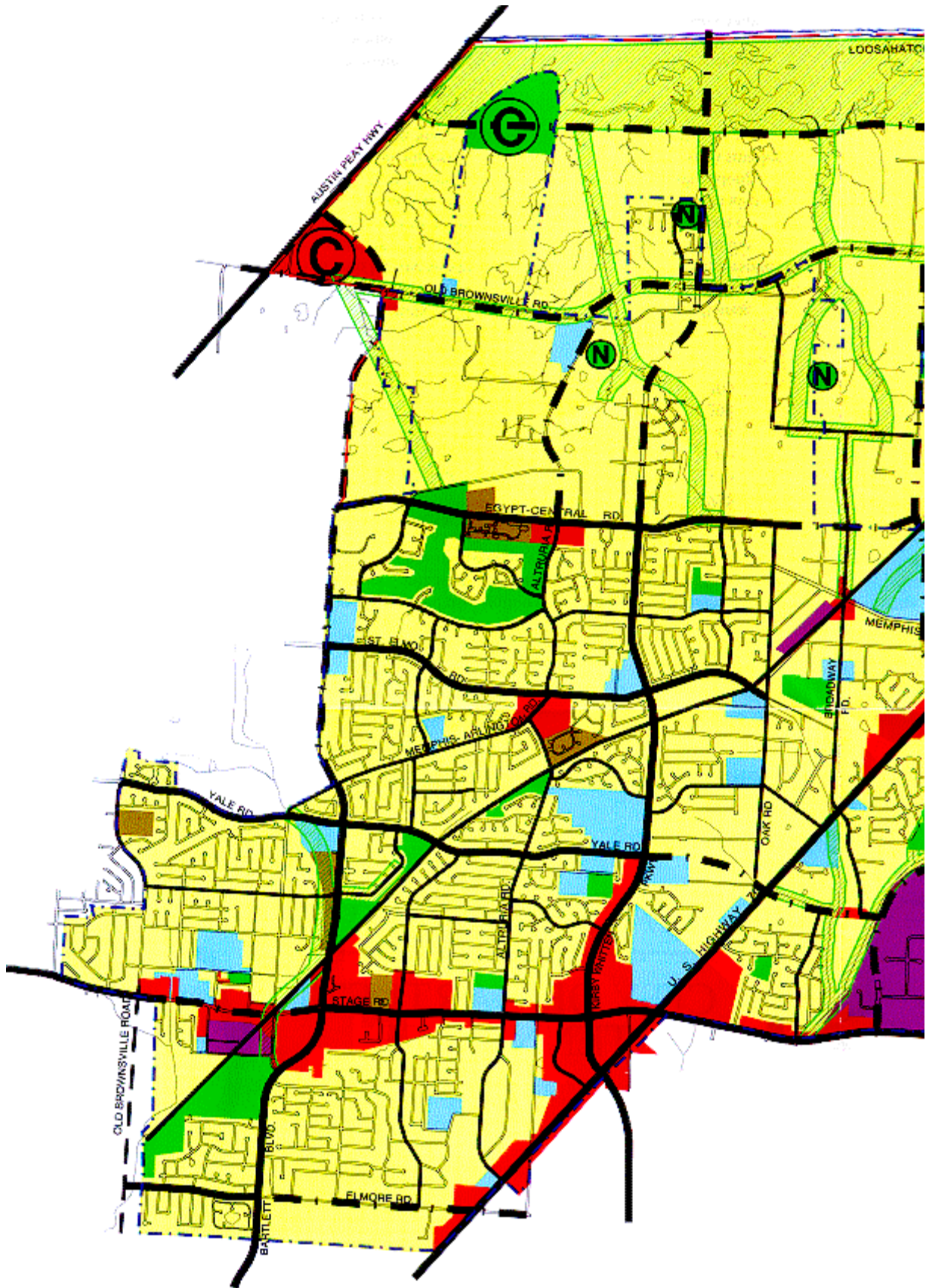




















Note: Since 1997, the annexation reserve has been expanded beyond the limits of this map—north of the Loosahatchie River and west of Austin Peay Highway.)

**West side of Bartlett**

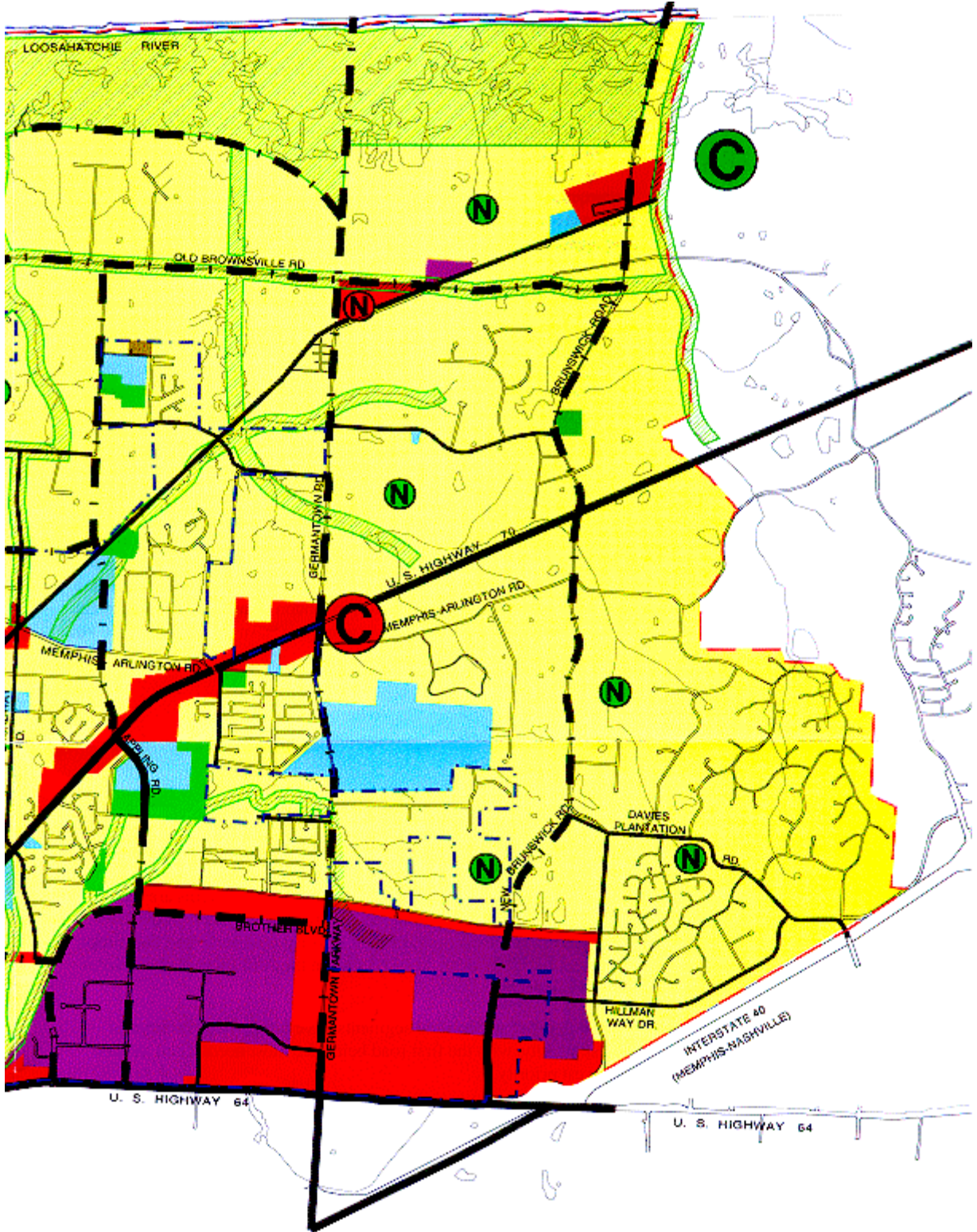









Industrial	
Commercial	
Office	
Public/Quasi-Public	
Multi-Family Residential	
Single Family Residential	
Parks	








	Neighborhood Commercial Center
	Community Commercial Center
	Neighborhood Park
	Community Park
	Greenway
	City Limit
	Reserve Boundary





	Existing Arterial
	Proposed Arterial
	Existing Collector
	Proposed Collector

**East side of Bartlett**



Industrial	
Commercial	
Office	
Public/Quasi-Public	
Multi-Family Residential	
Single Family Residential	
Parks	

	Neighborhood Commercial Center
	Community Commercial Center
	Neighborhood Park
	Community Park
	Greenway
	City Limit
	Reserve Boundary

	Existing Arterial
	Proposed Arterial
	Existing Collector
	Proposed Collector

*Revised 6/29/00*